







Coryell County HB 1117



	<p>0.2 0.1 0 0.2 0.4 0.6 0.8 Miles</p> <p>Central Texas Council of Governments Planning and Regional Services 2180 N. Main, PO Box 729 Belton, TX 76513 April 17, 2009</p> 	<p>D05</p> <p>1 inch equals 2,000 feet</p> <p>Coryell_HB1117_11x17.mxd</p> <p>5</p>	<ul style="list-style-type: none">  County Roads  County Boundary  City Limits  Fort Hood
--	--	--	---