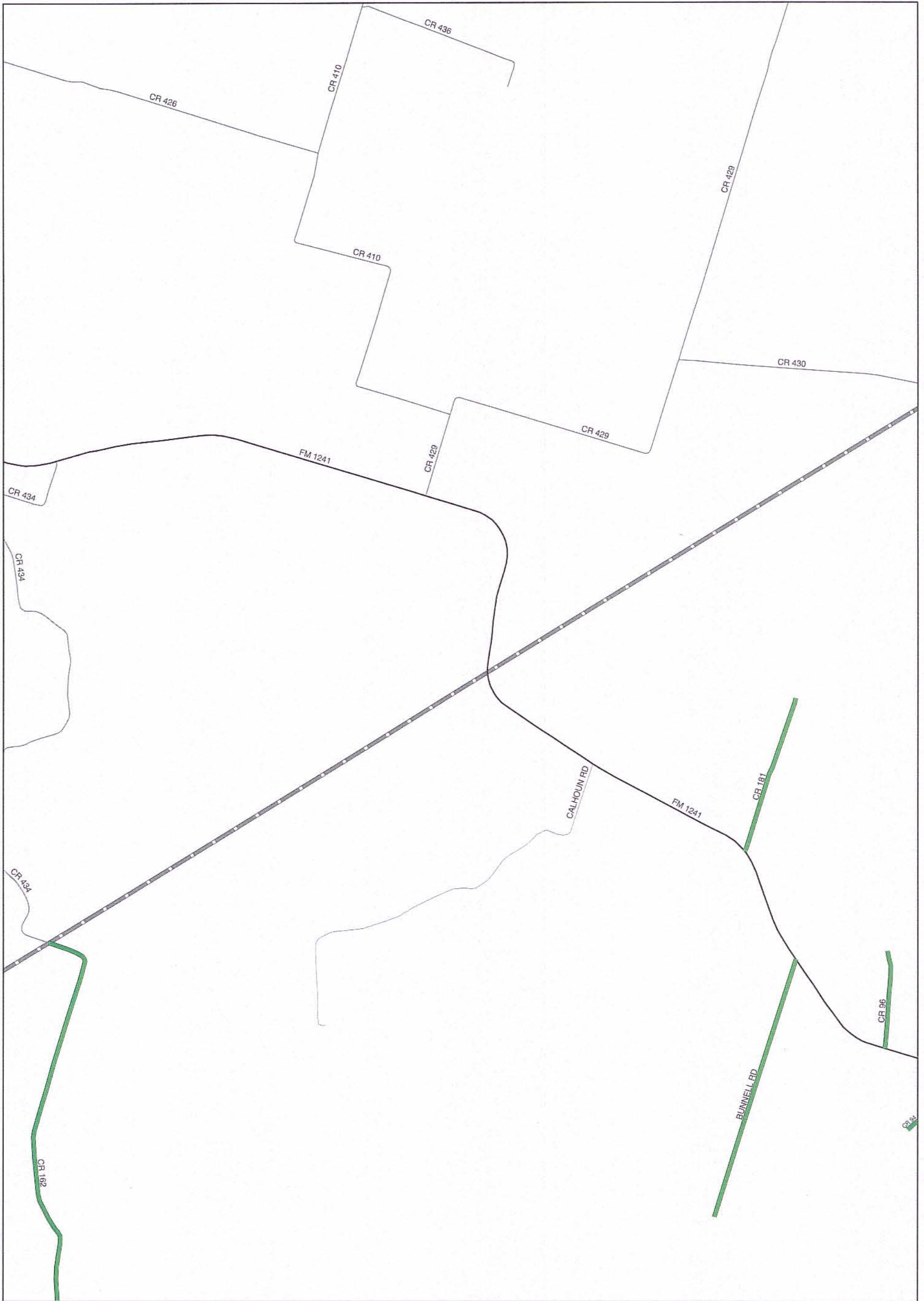









Coryell County HB 1117



| | | | |
|---|--|---|---|
|  <p>Central Texas Council of Governments Planning and Regional Services 2180 N. Main, PO Box 729 Belton, TX 76513 April 17, 2009</p> | <p>0.2 0.1 0 0.2 0.4 0.6 0.8 Miles</p>   | <p>E03 1 inch equals 2,000 feet Coryell_HB1117_11x17.mxd 13</p> | <ul style="list-style-type: none">  County Roads  County Boundary  City Limits  Fort Hood |
|---|--|---|---|