

# Coryell County HB 1117







Central Texas Council of Governments  
 Planning and Regional Services  
 2180 N. Main, PO Box 729  
 Belton, TX 76513  
 April 17, 2009



E10

1 inch equals 2,000 feet

Coryell\_HB1117\_11x17.mxd

-  County Roads
-  County Boundary
-  City Limits
-  Fort Hood