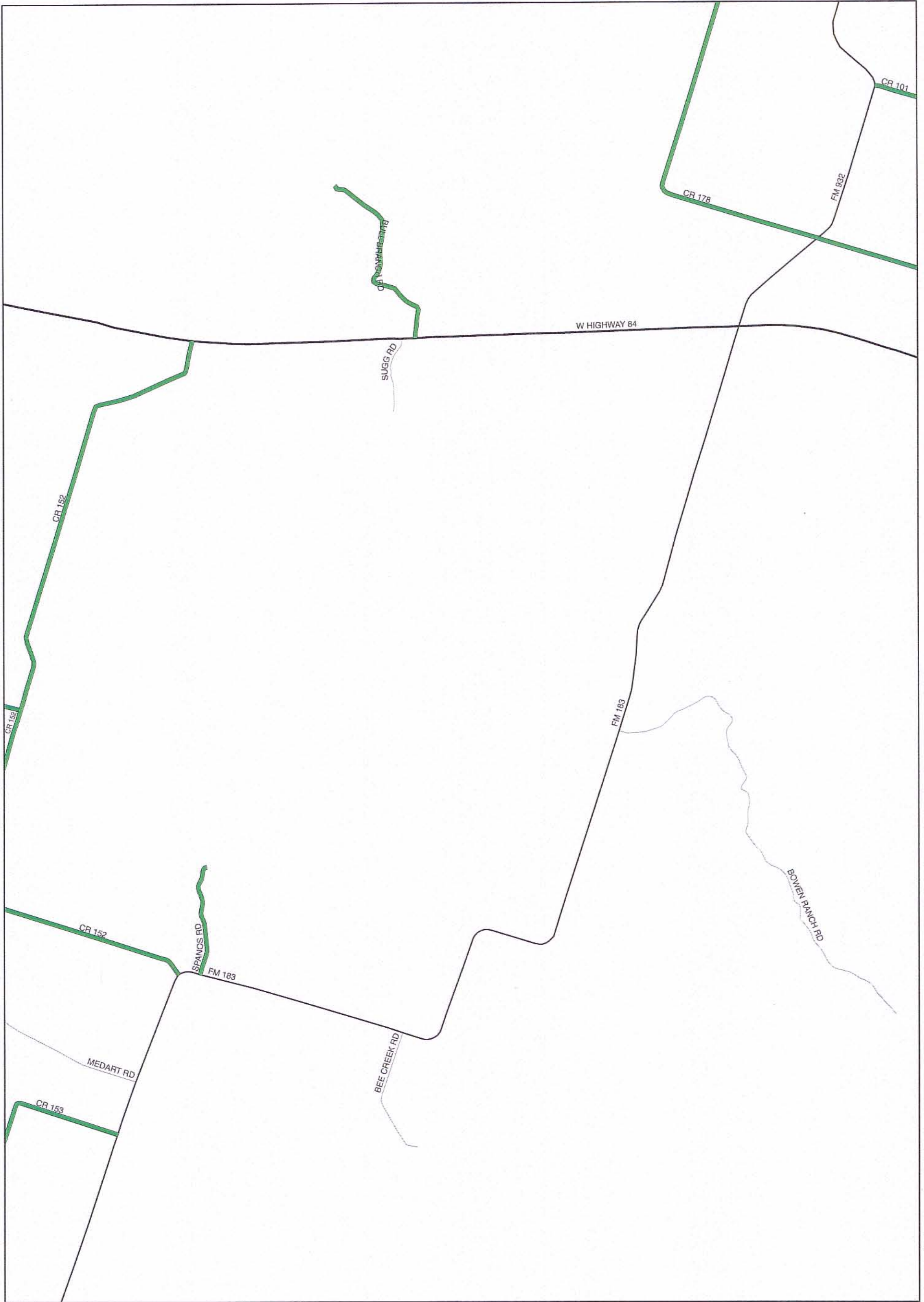


Coryell County HB 1117






Central Texas Council of Governments
 Planning and Regional Services
 2180 N. Main, PO Box 729
 Belton, TX 76513
 April 17, 2009



F04

1 inch equals 2,000 feet

Coryell_HB1117_11x17.mxd

-  County Roads
-  County Boundary
-  City Limits
-  Fort Hood