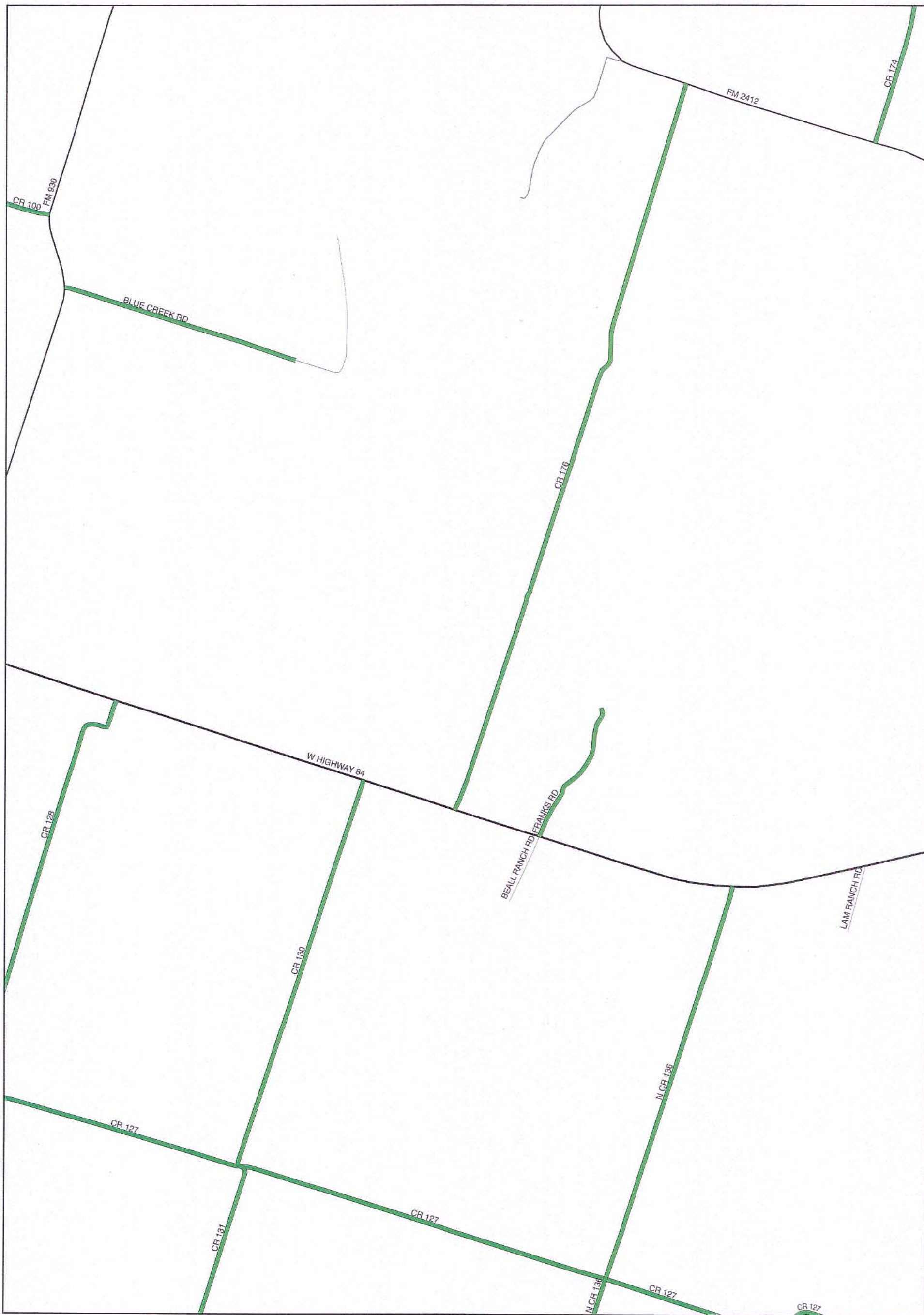









Coryell County HB 1117



 <p>Central Texas Council of Governments Planning and Regional Services 2180 N. Main, PO Box 729 Belton, TX 76513 April 17, 2009</p>	 	<p>F06</p> <p>1 inch equals 2,000 feet</p>	<ul style="list-style-type: none">  County Roads  County Boundary  City Limits  Fort Hood
		<p>Coryell_HB1117_11x17.mxd</p> <p>27</p>	